

# Research Thesis on Gujranwala District



## Research and Development Cell

## Gujranwala Chamber of Commerce & Industry

Aiwan-e-Tijarat Road, Gujranwala, Pakistan.

Phones:055-3256701-4 (4 lines), Fax:055-3254440

E-mail: [rnd@gcci.org.pk](mailto:rnd@gcci.org.pk), [info@gcci.org.pk](mailto:info@gcci.org.pk)

<http://www.gcci.org.pk>

## **Executive Summary**

The development of a nation depends upon the allocation of the resources through political institutions because the cause of justice is best served by political institutions, which unite society in a common effort to achieve an equitable distribution of resources.

In rational terms, men obey state because the purpose of state is the promotion of social good or in other words greatest happiness to the greater numbers of the people. Economics touches politics at more than one point because the production and the distribution of resources are largely influenced by government, and because the solution of many economic problems must come through political channels.

Taxation. Tariff laws, government ownership of public utilities. Like railways, roads, hospitals, education, electricity, and state aid to agriculture and industry are instances where government clearly affects economic prosperity.

The objective of this research is to indicate the factors that hinder the socio-political development of Gujranwala. Seeing that the city has massive potential for industrial and agricultural development even that it is facing a continuous ignorance of the ruling authorities and its socio-political development has been put in abeyance.

The outcome of the research does need lamentation, on the injustice of the ruling authorities. There is no denying the fact if the districts like Gujranwala are paid attention the inflow of population to the big cities can be put a stop. The small cities can be brought up to the level of international cities provided that they are given the facilities in the infrastructure.

**Syed Ali Asim**

Secretary General

# Brief Contents

---

---

<b>1. Intro &amp; Historical Background</b>	<b>01</b>
1.1. Introduction	01
1.1.1. Location	03
1.1.2. Boundries	03
1.1.3. Physical Features	03
1.1.4. Forestry	04
1.1.5. Climate	04
1.1.6. Environment	04
1.2. Historical Background	04
1.2.1. Sikh Era	05
1.2.2. British Era	06
1.2.3. After Independence	06
1.3. Gujranwala Chamber of Commerce& Industry	07
<b>2. Population</b>	<b>08</b>
2.1. Rural & Urban Distribution	08
<b>3. Agriculture</b>	<b>09</b>
3.1. Land Utilization	10
3.2. Progress of Village Level Farmers Training Program	10
3.3. Targets & Achievement of Area, Production & Yield	11
3.4. Sugar Cane Production	14
3.5. Production of Main Vegetables	15
3.6. Live Stock In Gujranwala	16
<b>4. Horticulture</b>	<b>16</b>
<b>5. Industrial History</b>	<b>16</b>
5.1. Industry wise Installed Capacity	17
<b>6. Imports &amp; Exports</b>	<b>20</b>

<b>7. Revenue Collection</b>		<b>21</b>
7.1. CBR Revenue Collection	21	
7.2. CBR Total Revenue Collection	22	
7.3. GDP Share of Gujranwala	23	
7.4. Provincial Tax Collection	23	
7.5. Revenue Receipt by Local Government	23	
7.6. Budget Allocation for Development Program	24	
7.7. Punjab Government Fund to Gujranwala	25	
7.8. Federal Excise Duty from Gujranwala	26	
<b>8. Health Facilities</b>		<b>26</b>
8.1. Health Facilities in Public Sector	26	
8.2. Health Facilities in Private Sector	27	
<b>9. Education Facilities</b>		<b>28</b>
9.1. Public Sector	28	
9.1.1. Number of School & Colleges	28	
9.1.1.1. School & Colleges	28	
9.1.2. Commercial & Vocational Institutions	30	
9.1.2.1. For Women	31	
9.2. Private Sector	32	
9.2.1. Schools in Private Sector	33	
9.2.2. Homeopathic Colleges	39	
<b>10. Communication Network</b>		<b>40</b>
10.1. Roads Network	40	
10.2. Rail Network	41	
10.3. Telephone Network	41	
<b>11. Water Supply &amp; Irrigation Facilities</b>		<b>42</b>
11.1. Sub-Soil Water	42	
11.2. Under Supervision of Wasa	42	
11.3. Disposal Facilities	42	

<b>12.Housing Colonies</b>	<b>44</b>
<b>13.Hotels &amp; Restaurants</b>	<b>45</b>
<b>14.Fast Food &amp; Bar B.Q</b>	<b>46</b>
<b>15.Shopping Malls</b>	<b>46</b>
<b>16.Sports Events</b>	<b>47</b>
<b>17. Festivals</b>	<b>47</b>
<b>18.Industrial Exhibition</b>	<b>48</b>
<b>19.Health Care Gyms</b>	<b>48</b>
<b>20.Swimming Pools</b>	<b>48</b>
<b>21.Recreational Clubs</b>	<b>48</b>
<b>22.Parks</b>	<b>48</b>
<b>23.Play Grounds</b>	<b>49</b>
<b>24.Public Transport</b>	<b>49</b>
<b>25.Charitable Institutions</b>	<b>49</b>
<b>26.Cinema &amp; Theatres</b>	<b>49</b>
<b>27.Banks</b>	<b>50</b>
<b>28.Conclusion</b>	<b>50</b>
<b>29. Bibliography</b>	<b>52</b>

# **1. Intro & Historical Background:**

## **1.1. Introduction**

Gujranwala district, northeastern Punjab province, Pakistan. The district is connected by rail and the Grand Trunk Road with Peshawar and Lahore. Gujranwala has a relatively glorious history. Gujranwala, on the Grand Trunk Road from Rawalpindi to Lahore, now the third largest city in the Punjab, is of little centrality, even in the provincial context, due to its proximity to Lahore; like a number of secondary cities, it has been benefitting from the spill overs of the capital of Punjab.

Situated on the both sides of 'G.T. Road' which is the longest Road of Pakistan, Gujranwala is about 67 kms to the north of Lahore. The District comprises an area of 3622 sq. m. In 1981 the population was 7,522,352. Showing an increase of 29% in the decade. The district is divided between a low alluvial tract along the rivers Chenab and Degh and the upland between them, which forms the central portion of the Rechna Doab, intermediate between the fertile submontane plains of Sialkot and the desert expanses of Jhang. Part of the upland tract has been brought under cultivation by the Chenab canal. The new Railway Station was being opened on 15 May 1996 by the Commissioner of Gujranwala Division, It is a Busy Railway Station with 2 stops for Lahore and Peshawar daily. Punjabi is the daily life language, however Urdu and English is extensively used in all official and commercial circles. The Gujranwala District includes many small villages like Kamonke, Eminabad, Ferozwala, Rahwali, Talwandi Ghakhar. City is known as the "City of Wrestlers". It has produced famous wrestlers of the subcontinent, who have proved their skill and strength. This city is proud to attain fame in subcontinent in this behalf with grand titles ever won by any city of the world. People are fond of food. The Hotels,

Restaurants with their "Tikkas" "Chanps" "Kababs" are the favorite places of the people.

Christian minority is living in FrancisAbad Gujranwala, with complete independence of their religion. A number of churches are there. Also a minority of Sikhs are living in Eminabad where they celebrate their annual "Bisaki" Festival.

City has an Interntional Level Cricket Stadium, Jinnah Stadium formerly known as Municipal Stadium. Many National and International Cricket matches had been held there. Jinnah stadium has a space of 20,000 spectators.

Gujranwala is playing a major roll to support the economy of Pakistan. Different industries are working in various fields. Cotton, woolen textile, rice mills, vegetable oil mils, industrial machinery, fan manufacturing, motor industry, washing machine industry of wooden work, electric goods, poultry feed, soap, ball point rubber tire and tube, metal utensils, melamine utensils, cutlery, kitchen ware, ceramics tiles, sanitary wares, sanitary fittings and steel pipe industry are included. Utensils of Gujranwala are famous all over Country. The major exports of the city are Rice, textiles, carpets, transformers, garments, goods of glass, electric fans, sanitary fittings, surgical equipment, hosiery, leather products, metal utensils, auto parts sanitary wares and fittings.

The GCCI (Gujranwala Chamber of Commerce and Industries) promotes aid, develop, stimulate and protect the economic interest of Pakistan general and of those engaged in industry, agriculture, commerce, trade, banking and insurance, in particular. The GCCI communicates with the chambers of commerce & industry or public bodies within or outside Pakistan concerts and promotes measures for the protection of trade, commerce and manufacturers and the labor engaged therein and to remove mutual hardships. GCCI collects and circulates statistics and other information relating to the commercial, industrial, agricultural and financial interest of the businessman and industrialists.

In spite of being an industrial region and potential agricultural trade base of Pakistan, Gujranwala has always been discriminated against other cities in terms of development and enhancement of Internet Services in the city. The Internet

Service Providers in the city are quite relaxed and cold in their attitude as compared to the services they are providing in other cities.

Punjab tanneries are mostly scattered in four main clusters: Sialkot, Multan, Gujranwala and Lahore-Sheikhupura-Muridke, (treated as one cluster). Major tannery agglomerations in Gujranwala referred as "Gujranwala Tannery Cluster", are located in two different geographical areas. These include 'Hide market, Ferozwala road' and 'Naroki Village Tannery Estate', at Gujranwala-Sheikhupura road. One individual tannery unit is located in 'Butranwali' at Sialkot-Gujranwala road. Out of total 32 tanneries of Gujranwala, 29 units have been ranked as small tanneries where as rest of three tanneries fall under the category of medium units. Except one, all the tanneries of Gujranwala process hides by old tanning method, i.e., vegetable tanning. Sole leather is the major end product of the tanneries of Gujranwala, which is generally supplied to local market.

### 1.1.1. Location

The city lies between 31°-47 to 32° -33 north latitudes and 73° -42 to 74° -35 east longitudes.

### 1.1.2. Boundaries

The Chenab River Forms the northern boundary of the district and bounded by Gujrat and Mandi Bhauddin districts, on the east by Sialkot district, on the south by Sheikhupura district and the west by Hafizabad district.

### 1.1.3. Physical Features

With the exception of the south – eastern corner of the district, which is traversed by the Dck nullah, the district is a flat plain. The district can broadly be divided into two parts. The low- parts. The low – laying area close to the Chenab River and the Dck nullah and the uplands between the two. The uplands decrease in fertility as the distance from the Himalayas increases until in the south – west it



merges into what is known as the Bar tract in its natural aspect was a level prairie. Canal irrigation has, however, made the waste lands fit for cultivation.

#### **1.1.4. Forestry**

The main dominant species in Gujranwala District are Shisham (Dalbergia sissoo) Kikar (Acacia Arabica) Eucalyptus. Though Eucalyptus is permitted only in the water logged areas yet it is planted in the cultivated areas also due to the market demand. The forest covering area on lineal bases is, canals 357km, roads 253km rail sides 60km that makes up 502% covering area on lineal bases. The total area under forest is 42.52 sq/km.

#### **1.1.5. Climate**

The climate of the district is hot and dry in summer and moderately cold in winter. April inaugurates the summer time of year that lasts till September. June is the hottest month with utmost and least temperatures of 40 and 27 centigrade respectively. Dust storms bring relief rarely; Winter season starts in November that lasts till March. January is the coldest month. highest and lowest temperatures vary between 19 and 5 centigrade. The monsoons set in July and persist till September.

#### **1.1.6. Environment**

As the district has got an imminent status in the pasture of industry so as it has lost the cleanliness of atmosphere. The plight of traffic and the inadequate discarding services causing a great deal to contaminate the surroundings of the district. No treatment plant has yet been installed in the district and no hospital is having Hospital incineration Plant.

### **1.2. Historical Background**

The history of Gujranwala can be described by dividing in to different eras as people from distinct backgrounds had spent there lives in each of the era.

Gujranwala city appears to be 500 years old. The origin of the name Gujranwala is shrouded in mists of time. The first name of the settlement according to the compilers of the first edition of the district Gazette was Khanpur Shansi after an individual of the JAT cast called Khan Shansi who founded 11 villages in the nearby area. For some reason the Jaat Tribe Gujar occupied the land. They reach such dominance that the town came to be known as Gujranwala. It seems likely that the district once contained the capital of the Punjab, at an epoch when Lahore had not begun to exist. The Compilers of the district Gazette Gujranwala date this name to Approximately 300 years, giving a rough estimate of the middle of the 16th century. Other smaller town in the vicinity for example Sohdera Eminabad Wazirabad and Ghakhar have older antecedent than Gujranwala itself.

### 1.2.1. Sikh Era(1762-1849)

The Sikhs established their Empire in the Punjab after the death of the Mughal Emperor Aurangzeb Alamgir in 1707. With the death of Aurangzeb the country saw a series of rapid governmental changes that stressed it into the depths of anarchy. Taking advantage of this certain Charat Singh, who was the head of one of the Sikh Clans, established his stronghold in Gujranwala in 1763. Charat Singh died in 1774 and was succeeded by his son, Mahan Singh, who in turn fathered the most brilliant leader in the history of the Punjab Maharaja Ranjit Singh. It was this short scattered man, addicted to strong drink, unlettered; blind in one eye who united the Punjab under one flag. His rule stretched from the banks of the Gambian to the Khyber and from Kashmir to Multan. Maharaja Ranjit Singh was the most powerful of all the Sikh Rulers and ruled over for complete 40 years. After his death in 1840 the Sikh Empire was divided into small principalities looked after by several Sikh Jagirdars. This weak situation provided a good opportunity to the British of East India Company to put an end to the Sikh strong hold in the Punjab in 1849.

## 1.2.2. British Era(1849-1947)

The area was annexed by the British in 1849. The Deputy Commissioner of that time Sir Bernardth Rebuilt the "Sialkoti Gate" , "Lahore Gate" and "Khiyaaly Gate". A railway line was built along G.T. Road which then was moved 100 yards towards the Eastern Punjab in 1881. That railway line interconnected Gujranwala with other cities of Punjab and made the commercial trade between cities more convenient. British ruled the city until Pakistan's independence in 1947.

## 1.2.3. After Independence-1947

After the foundation of Pakistan in 1947, Gujranwala developed rapidly and is now a leading city of Pakistan. It is an agricultural marketing centre (grains, melons, sugarcane), it is also a commercial and industrial centre, manufacturing ceramics, iron safes, copper, brass, and aluminium utensils. The establishment of an industrial park with textile, silk, pipefitting, electric fan, and tannery production increased its importance. Cultivation in the surrounding area is dependent upon canal irrigation. Wheat, cotton, rice, barley, and pearl millet are the chief crops.

Gujranwala, as a district was run by a Deputy Commissioner until it became a Division. Many prominent civil servants worked as its Deputy Commissioners, renowned among them is Mr. Mansur Zaimur Rehman (M.Z.Rehman) who worked as the DC from 1959 to 1962. He initiated many development projects including the cantonment. He is known for his hard work, integrity and honesty.<sup>1</sup>

---

<sup>1</sup> [en.wikipedia.org/wiki/Gujranwala](http://en.wikipedia.org/wiki/Gujranwala)

### 1.3. Gujranwala Chamber of Commerce & Industry

The first international chamber of commerce & industries was founded in 1920. The chamber of commerce & industries are voluntary organizations of business firms. Their primary interests are to publicize, promote and develop commercial and industrial opportunities in their areas. Their executive committees comprise of qualified experts, business executives who look for practical solutions to problems in the fields such as commercial and financial relations, production and distribution, transport and communication and law and practical practices.

Practical politics was always out of its orbit but due to peculiar circumstances prevailing all over the third world countries, this schism has penetrated these organizations. Somewhere, however, it has proved some good results. But actually this job was entrusted to the local bodies. However, the basic purpose of these organizations was to map out the strategies to boost the trade and industries.

In Pakistan many chamber of commerce & industry are working successfully. The Federation of Pakistan chamber of commerce & industry (FPCCI) is mother body of the chambers of commerce of Gujranwala, and was requested for the establishment of chamber of commerce, which was approved. Prior to the GCCCI an association of trade and industry was functioning in Gujranwala, which watched the business interest of the traders and industrialists of the city.

In this way, Gujranwala, chamber of commerce & industry came into being. In November 1978, first elected However in Pakistan, Lahore chamber of commerce & industry was established before the independence of the country. Karachi is the oldest chamber of commerce & industry in Sindh and functioning properly for the help of business community of the country.

In 1978, Federal Minister commerce Trade was invited to the Association and was informed of the need of chamber executive committee (Majlis-a-Aamla) took the charge of the chamber. In all over Pakistan GCCI is one of those chambers who have their own building. The credit of construction of chamber's building undoubtedly goes to its founders. Now apart from the chamber office, the Zonal / Circle offices of Habib Bank Limited, United Bank Limited, Allied Bank Limited and State Bank of Pakistan are functioning in the building.<sup>2</sup>

## **2. Population:**

The population of any city plays very important role in depicting the culture of that city and growth in the population of any city is linked with the growth of the city, because the people living in the city set their businesses to earn and live a sound life and as a result the city will grow, the population growth rate in Gujranwala is depicting following trend.<sup>3</sup>

<b>Description</b>	<b>2002</b>	<b>2003</b>	<b>2004</b>	<b>2005</b>	<b>2006</b>	<b>2007</b>	<b>2008</b>
Population (in 000's) (Estimated)	3763	3836	3910	3986	4061	4135	4210
Percentage Increase	0	2	2	2	2	2	2

### **2.1. Rural & Urban Distribution of Population:**

The urban population of the district was 50.5% of the total population of the district Gujranwala which is showing an increase of 3.7% during time span of

<sup>2</sup> [http://www.gcci.org.pk/about\\_gcci/introduction.php](http://www.gcci.org.pk/about_gcci/introduction.php)

<sup>3</sup> <http://www.pndpunjab.gov.pk/page.asp?id=65/Development> statistics 2008.

1981-1998. So this increase shows the development of industrial sector in the district.

In (000)

Description	1951	1961	1972	1981	1998	2000	2008
Urban	401	505	816	1064	1719	1823	2147
Rural	393	495	799	1043	1682	1787	2101

### **3. Agriculture:**

The land of the Gujranwala is very fertile and suitable for different types of crops, the major crops in Gujranwala includes rice, wheat, sugarcane while there are also so many other crops and vegetables which are cultivated in Gujranwala district. Rice is the chief crop of Kharif, which is grown on 93% cultivated area. It contributes 62% of the total crop production. Sugarcane contributes 36% in total production, grown on 2% of the total production. Wheat, pulses, gram are the main crops of during Rabi. Wheat is cultivated on 80% of the area during Rabi and it shares 94.2% of total production. Pulses are grown on 15.8% of total area that has 4.6% share in total production. The 3.51% cultivated area gives 1.2% of total Rabi crops in shape of barely in Rabi production. The oil seeds are mainly rapeseed, mustered, groundnuts, secasamum and sunflower. The details regarding agriculture performance from the agriculture department with the details of production of crops and vegetables are mentioned below.

### 3.1. Land Utilization:

The following table is showing the details regarding land available for cultivation its utilization as well as distribution of land on different grounds.<sup>4</sup>

<b>Total Reported Area</b>	<b>892067</b>
Cultivated Area	783339
Un-Cultivated Area	108729
Forest	2471
Cultivable Waste	34595
Not Available for Cultivation	71663

### 3.2. Progress of Village Level Farmers Training Program:

There is a detailed demonstration of progress of village level farmers training program for two major crops in district Gujranwala.<sup>5</sup>

#### Wheat

Serial No.	Year	Particulars					
		No of Visiting Teams		Farmers Participated		Literature Distributed	
		I	II	I	II	I	II
1	2002-03	27	27	20242	20256	1100	15831
2	2003-04	28	27	17082	18069	5195	17890
3	2004-05	22	25	16966	17647	10199	12162
4	2005-06	23	24	18753	19046	14000	8408
5	2006-07	27	25	16941	16265	4930	12561
6	2007-08	27	29	16120	16032	10846	11156

<sup>4</sup> District Officer, Agriculture Department.

<sup>5</sup> District Officer, Agriculture Department.

## Rice

Serial No.	Year	Particulars					
		No of Visiting Teams		Farmers Participated		Literature Distributed	
		I	II	I	II	I	II
1	2002-03	28	28	17685	19940	9500	16000
2	2003-04	30	28	20109	19688	570	11542
3	2004-05	30	28	16904	16669	6872	13646
4	2005-06	21	23	16887	16583	7557	8085
5	2006-07	27	23	17154	15619	5229	12412
6	2007-08	25	26	14129	15783	2827	10192
7	2008-09	31	38	17696	12238	9548	5563

### **3.3. Targets & Achievement Of Area, Production And Average Yield:**

The following tables are elaborating the detailed analysis of targets and achievements of two major crops of wheat and rice in Gujranwala district.<sup>6</sup>

#### Wheat

Year	Target		
	Area (Acres)	Production (Tones)	Average Yield (Mds/acre)
2001-2002	528970	599360	30.36
2002-2003	529030	632960	32.05
2003-2004	546090	629420	30.88
2004-2005	547087	666111	32.62
2005-2006	560104	723027	34.58
2006-2007	558682	719671	34.51

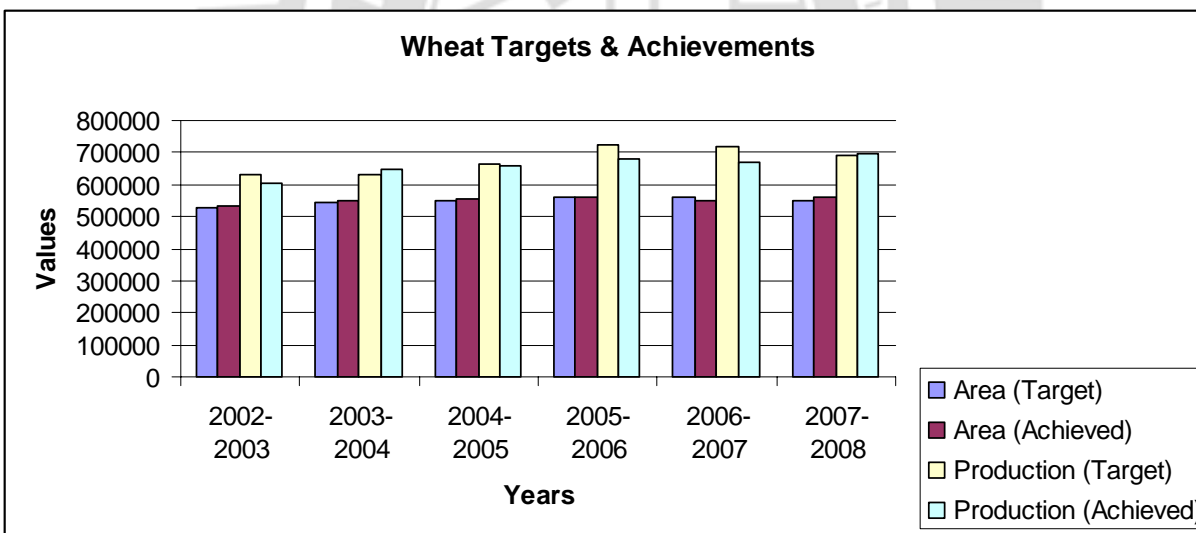
<sup>6</sup> District Officer, Agriculture Department.



2007-2008	548020	691162	33.79
-----------	--------	--------	-------

### Wheat

Year	Achievements		
	Area (Acres)	Production (Tones)	Average Yield (Mds/acre)
2002-2003	536000	604050	30.19
2003-2004	552000	647440	31.42
2004-2005	556600	658000	32.35
2005-2006	562000	678270	32.33
2006-2007	548000	666990	32.61
2007-2008	560000	697349	33.36

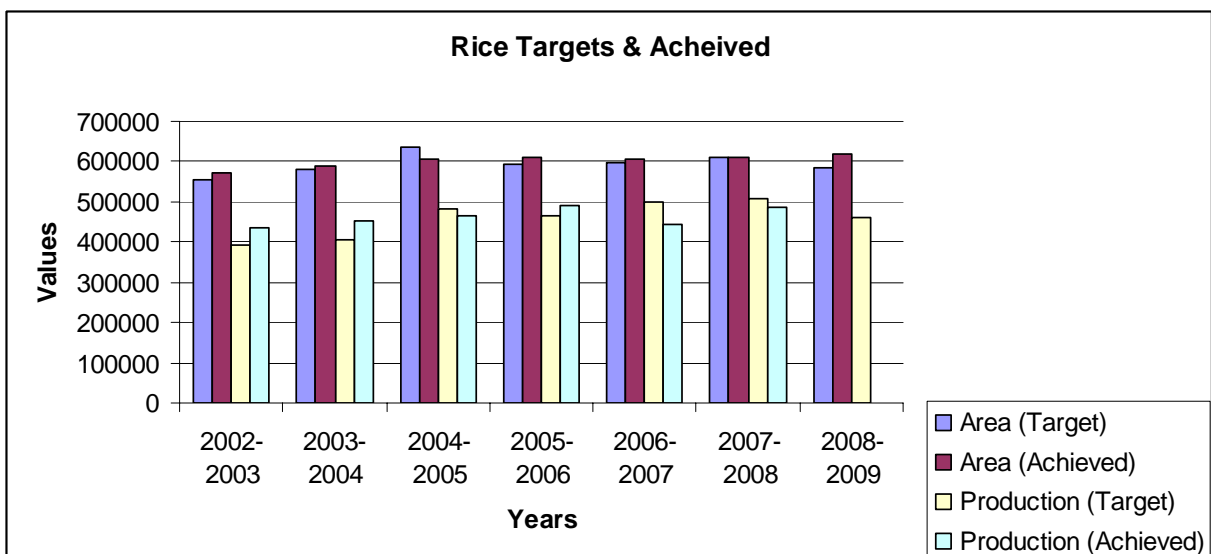


**Rice**

Year	Target		
	Area (Acres)	Production (Tones)	Average Yield (Mds/acre)
2001-2002	475380	342370	19.29
2002-2003	554420	393470	19.01
2003-2004	578830	405860	18.78
2004-2005	634160	482330	20.38
2005-2006	594600	465050	20.95
2006-2007	595830	501460	22.55
2007-2008	612450	506870	22.17
2008-2009	585890	461430	21.10

**Rice**

Year	Achievements		
	Area (Acres)	Production (Tones)	Average Yield (Mds/acre)
2002-2003	572000	436410	20.24
2003-2004	587000	452020	20.63
2004-2005	604000	465110	20.64
2005-2006	612000	490040	21.45
2006-2007	607000	445450	19.66
2007-2008	610000	487271	21.40
2008-2009	620155		

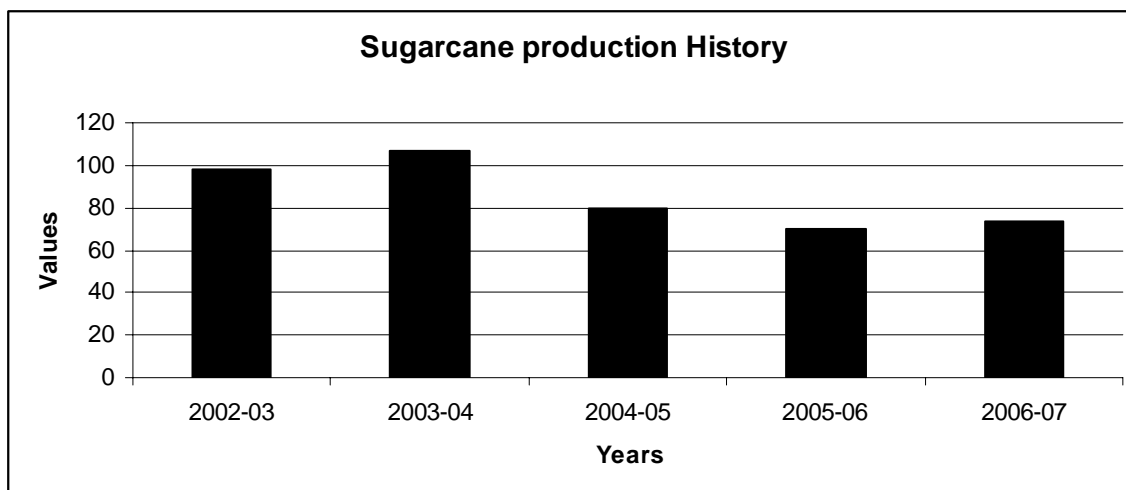


### **3.4. Sugar Cane Production in Gujranwala:**

Following is detailed interpretation of sugarcane production in Gujranwala district.<sup>7</sup>

<b>Years</b>	<b>Production (In thousand tones)</b>
2002-2003	98
2003-2004	107
2004-2005	80
2005-2006	70
2006-2007	74

<sup>7</sup> <http://www.pndpunjab.gov.pk/page.asp?id=65>



### 3.5. Production of Main Vegetables:

The given table is showing the history of production of main vegetables in different years.<sup>8</sup>

(In M-tons)

Vegetables	2000-01	2001-02	2002-03	2003-04	2004-05	2005-06	2006-07
Potatoes	35000	40261.5	37630.75	40369	35163	21839	27725
Cauliflower	13598	13553.5	13575.75	15425	15298	15609	15745
Turnip	12505	12379.5	12442.25	14615	14772	14943	14954
Onion	10749	10786.5	10767.75	9867	9812	11121	12175
Tomato	6131	6233.5	6182.25	6998	7242	7009	6297
Carrot	5408	5390.5	5399.75	6281	6440	6458	6842
Lady Finger	2820	2424.5	2773.75	3326	3450	3552	3475
Garlic	1675	1919	1797	1986	1892	1933	1881

(In M-Tons)

Other Important Vegetables	2003-04	2004-05	2005-06	2006-07
Guava	5358	5377	5450	5957
Barlay	0.4	0.3	0.2	0.2
Matar	2453	2160	2009	1736
Pluses of Rabi	1	2	2	-
Masoor	350	272	159	109

<sup>8</sup> Directorate of Agriculture, Crop reporting Service, Punjab.

Canola	-	-	50	3
Sun Flower	1045	1028	50	112
Tobbaco	749	719	731	695
Maiz	1.9	1.4	1.1	1.2
Mong Pulse	9	8	28	7
Mash Pulse	7	2	8	4
Gram	0.2	0.4	1.5	0.5

### **3.6. Live Stock in Gujranwala:**

Here we also included live stock under the head of agriculture and following are the details regarding production history of live stock in Gujranwala.<sup>9</sup>

<b>Live Stock</b>	<b>2002-2003</b>	<b>2003-2004</b>	<b>2004-2005</b>	<b>2005-2006</b>	<b>2006-2007</b>
Fisheries (000 Quintals)	74	96	93	115	130
Cattles	140	150	180	225	245
Buffallos (000)	645	660	635	628	650
Sheeps (000)	66	70	77	86	98
Goats (000)	92	88	55	17	22

### **4. Horticulture:**

The land is fertile for the production of citrus fruits like kino, malta, lemon etc., and guava. These fruits are cultivated on 3,174 hectares, which produces 2.705 tones.

### **5. Industrial History:**

The following table is depicting the historical growth of industrial sector in the Gujranwala district.<sup>10</sup>

<sup>9</sup> <http://www.pndpunjab.gov.pk/page.asp?id=65>

<sup>10</sup> Directory of Industry Development in Punjab.

Years	No. of Industrial Units
1947-50	40
1951-60	225
1961-70	425
1971-80	1715
1981-90	1850
1991-00	3850
2001-04	5650
2004-06	5564

## 5.1. Industry wise Installed Capacity:

The following is tabular diagram which is showing the details of industrial units with their installed capacity.<sup>11</sup>

Sr. No.	Industry	No. of Units	Installed Capacity
1	A.C/Refrigerator/Deep freezers	1	140250
2	Agricultural	38	446500 Nos
3	Aluminum Products	4	4500 M.Tons
4	Animal Feed	2	800 M.Tons
5	Arms & Ammunition	1	53700 Nos
6	Auto Parts	48	1092 lac Rs.
7	Beverage	3	31000 Crates
8	Bicycle Parts	6	59 Lacs Rs
9	Biscuits	1	50 M. Tons
10	Bolt & Nuts	58	4166 Th Nos
11	Bone Crushing	8	19300 M. tons
12	Brick Kilns	53	86800 Th. Nos
13	Baby Dypers	1	90 Lacs
14	Backery Products	2	44 M Tons
15	Biolors	1	20 Nos
16	Building Material	6	Rs 70 lacs
17	Carpets	4	750 Th. Sq. Ft
18	Cement products	4	45 Lacs Rs
19	Ceramics Products	86	4357 Lacs Rs.
20	Chemical	2	160 M. Tons
21	Chip Board	11	784600 Lacs

<sup>11</sup> Directorate of Industries, Punjab.

22	Cold Storage	27	294600 Bages
23	Confectionary	16	19321 M Tons
24	Cotton Ginning/Pressing	2	40 Nos
25	Cone Factories	7	40400 M tons
26	Cutlery	197	2880 Lacs Rs
27	Die&Blocks	14	16500 Nos.
28	Diesel Engines	4	18372 Nos
29	Domestic Hardware	57	736500 Dozens
30	Drugs & Pharmaceuticals	2	100 Th. Litres
31	Electric Furnce	43	68240 M. Tons.
32	Electic Goods	24	2700 lac. Rs
33	Electric Meters	2	2526000 Nos
34	Electric Transformers	6	46100 Nos
35	Electroplating	5	65 Lac Rs
36	Fans/Cooler	153	3323875 Nos
37	Fire Bricks	13	249 lacs. Rs
38	Flour Mills	42	4460 M. Tons/Day
39	Foam Manufacturing	2	200 Th.CFT
40	Food Industry	6	10125 M. Tons
41	Fruit Juices	3	11060000 Litres
42	Foundry Products	296	38078 M. Tons
43	G.I/M.S. Pipes	12	33155 M. Tons
44	Gas Appliances	31	695000 Nos
45	Gas Cylinders	6	195000 Nos
46	Glass Products	1	15000 M Tons
47	General Engineering	10	158200 Th. Nos
48	Hand Tools	10	2586 Lacs Rs
49	Hosiery Products	64	1122 Lac. Rs
50	Ice Factory	62	11330 Blocks/Day
51	Industrial/Burn Gases	3	1540M. Tons
52	Industrial Machinery	44	2500520 Nos
53	Iron & Steel Re-Rolling Mills	47	32232 M. Tons
54	Ink Manufacturing	1	300 M Tons
55	Knitting Textile	1	16 Machines
56	Lock & Padlocks	20	549500 Nos.
57	Looms	1620	108729 Looms
58	LPG Cylinders	8	225000 Nos
59	Leather Footwear	1	45000 Pairs
60	Leather Garments	2	69000 Nos
61	Lubricants	2	3693000 Litres
62	Light Engineering	26	14900000 Rs
63	Machine Tools	42	29185 Nos
64	Marble Industry	23	19810 M. Tons

65	Mineral Water	3	7660000 Litres
66	Metal Furniture	80	419 Lac. Rs
67	Motor Cycle Industry	4	31000 Nos
68	Motors/Pumps/Turbines	137	580350 Nos
69	Melamine utensils	43	9000000 Rs
70	Oil Mills	39	51 Expellers
71	Packages	31	7000 M. Tons
72	Paints & Varnishes	2	9000 Th. Litres
73	Paper & Paper Board	12	47800 M. Tons
74	Pencils/ Ball Points	3	160500 Th. Nos
75	Pins/Clips	3	25 M. Tons
76	Plastic Dana	5	8250 M Tons
77	Pipe Fitting	13	2835 M. Tons
78	Plastic Melamine	49	553 Lac. Rs
79	Plastic Products	125	1019 Lac. Rs
80	Plywood	1	2880000 Sq. Ft
81	Poly Propylene Bags	4	770 Th. Nos
82	Pottery	45	23531 M. Tons
83	Poultry Feed	3	63500 M. Tons
84	Powder Coating	3	7000000 Rs
85	Power Loom Machinery/Parts	12	1087024 Nos
86	PVC Pipe	7	35 Lac Rs
87	Razors/Safety Razors/Blades	1	38 Th. Nos
88	Ready Made Garments	3	34 Lac Rs
89	Rice Mills	216	149 Shellers, 34 Hullers
90	Rubber Products	14	1677 Lac. Rs
91	Sanitary Fittings	244	3036 Lac. Rs
92	Sanitary Ware	39	1982 Lac Rs
93	Saw & Planning Mill Machinery	19	7400 Nos
94	Sizing of yarn	11	7324 Th. Kg
95	Soap & Detergents	13	56604 M. Tons
96	Spare Parts (Misc)	4	97 Lac Rs.
97	Sports Goods	3	35 Lac. Rs
98	Stone Crushing	8	25620 M. Tons
99	Straw Bard	11	11550000 Sq. Ft
100	Sugar Mills machinery Parts	7	7925 Lac. Rs
101	Surgical Bandages	4	580000 Packets
102	Surgical Instruments	2	542000 Nos
103	Synthetic Renins	2	10975 M. Tons
104	Tannery	45	10948950 Sq. Ft
105	Textile Machinery /parts	18	262450 Nos
106	Textile Processing	60	123266 Th. Meters
107	Textile Made ups	2	5000000 Rs

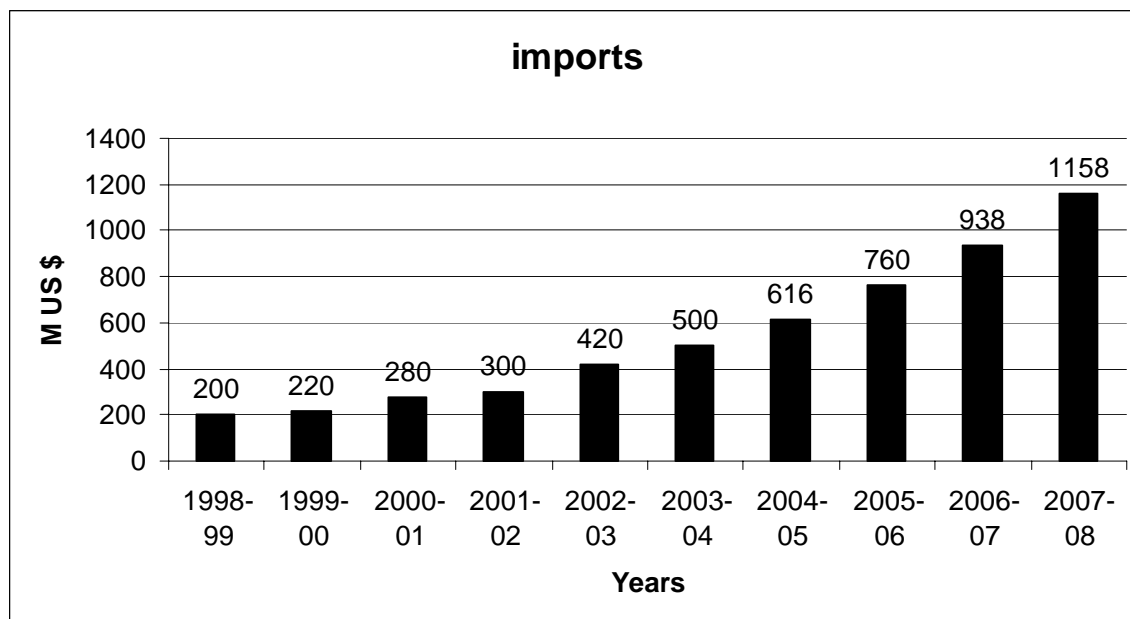


108	Textile Spinning	12	33530 Spindles, 1869 Rotors
109	Thread	3	18 M. Tons
110	Towel	2	160 Looms
111	Tractor Parts	8	285 Lac Rs
112	Transformers	9	35615 Nos
113	Truck/Bus Body Maker	19	169 Nos
114	Tyres & Tubes	3	1050 Th Nos
115	Utensils	459	8105 Lac Rs
116	Vegetable Ghee/Cooking Oil	6	165000 M.Tons
117	Washing Machines	94	316040 Nos
118	Weight & Seales	13	8515 M.Tons
119	Wire & Cable	16	3089 M.Tons
120	Wooden Furniture	200	883 Lac.Rs
121	Wollen Textile Spining /Weaving	65	286293 Spindles
122	Zinc Sulphate	1	100000 Kgs
<b>Grand Total</b>		<b>5564</b>	

## 6. Imports & Exports:

The graphical diagram is showing an upward trend of imports and exports from the district Gujranwala which is positive sign for the future growth of the industries in this region as well as international markets availability in future for the industrial products.





## **7. Revenue Collection:**

The history of revenue collection from the Gujranwala is depicted by following tabular diagrams with the graphs as well.

### **7.1. C.B.R Revenue Collection:**

The following the history of Revenue collection by Central Board of Revenue from Gujranwala Region.

(In Millions)

Year	Income Tax <sup>12</sup>	Sale Tax <sup>1314</sup>	C.E.D <sup>15</sup>
1998-99	532	797.000	526
1999-00	1100	924.780	510
2000-01	979.485	697.250	551
2001-02	983.987	617.100	622
2002-03	1089.166	582.000	555
2003-04	1260	110.163	594

<sup>12</sup> FBR.GOV.PK/YEAR BOOK/ASP

<sup>13</sup> Annex-I

<sup>14</sup> Regional Sales Tax Office.

<sup>15</sup> Annex-II

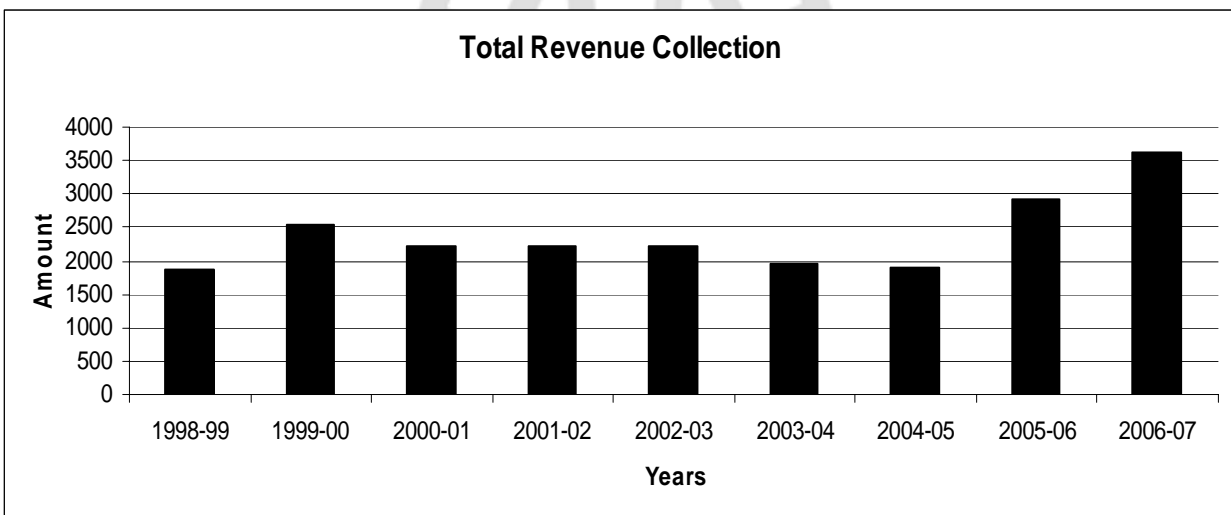
2004-05	1165	101.031	636
2005-06	1325	927.026	681
2006-07	2035.094	967.330	627

## 7.2. C.B.R Total Revenue Collection:

The following is presentation of total revenue collection by the central board of revenue from the Gujranwala region. (In Millions)

Year	I.T+S.T+C.E.D
1998-99	1855.000
1999-00	2534.78
2000-01	2227.735
2001-02	2223.087
2002-03	2226.166
2003-04	1964.163
2004-05	1902.031
2005-06	2933.026
2006-07	3629.424

(In Millions)



### 7.3. GDP Share of Gujranwala:

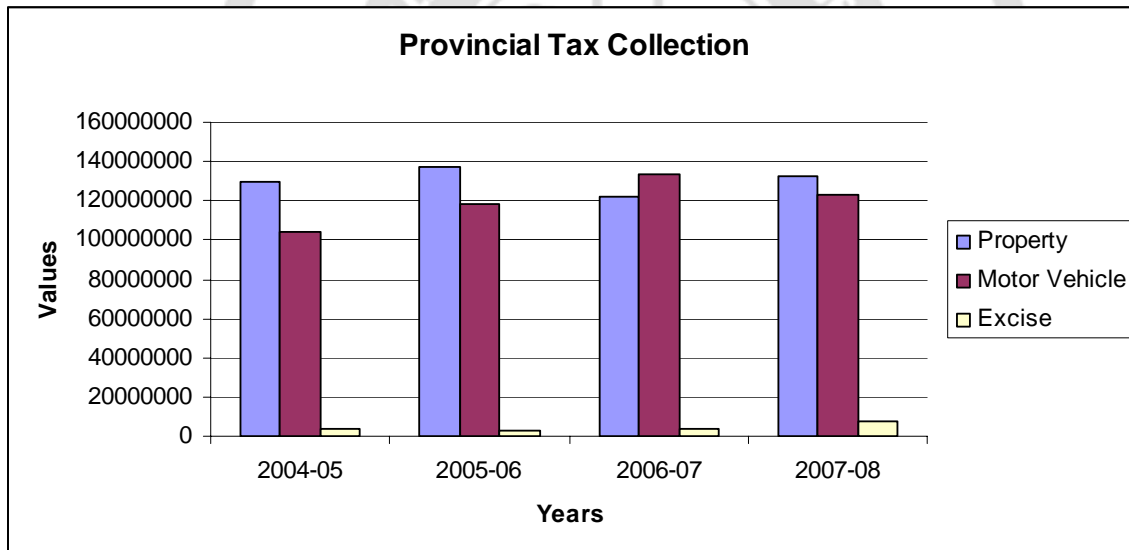
The GDP share of Gujranwala is 8% in the National GDP, which is a valuable contribution to the national development.

### 7.4. Provincial Tax Collection:

The following is detail of the provincial tax collection from the Gujranwala region.<sup>16</sup>

(In Millions)

Years	Property Tax	Motor Vehicle Tax	Excise
2004-05	130075718	104311161	3603539
2005-06	137033355	118559638	2702490
2006-07	122229484	133292700	3478614
2007-08	132560333	122899985	7212150

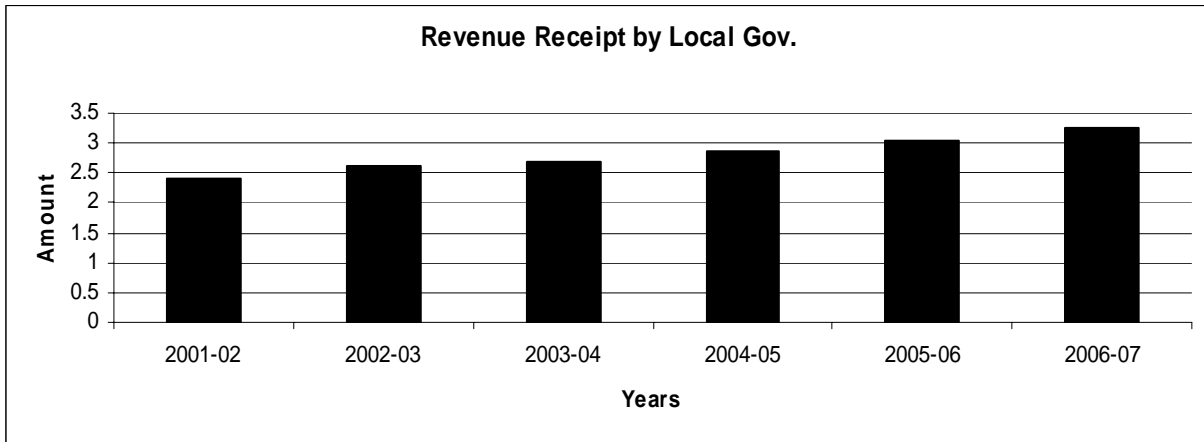


### 7.5. Revenue Receipt by Local Government:

The local government receives the revenue from the Gujranwala region in the following way in distinct years.

<sup>16</sup> Excise & Taxation Officer (Admin) Gujranwala.

Years	Revenue Receipts
2001-2002	2.39
2002-2003	2.6
2003-2004	2.7
2004-2005	2.87
2005-2006	3.05
2006-2007	3.24

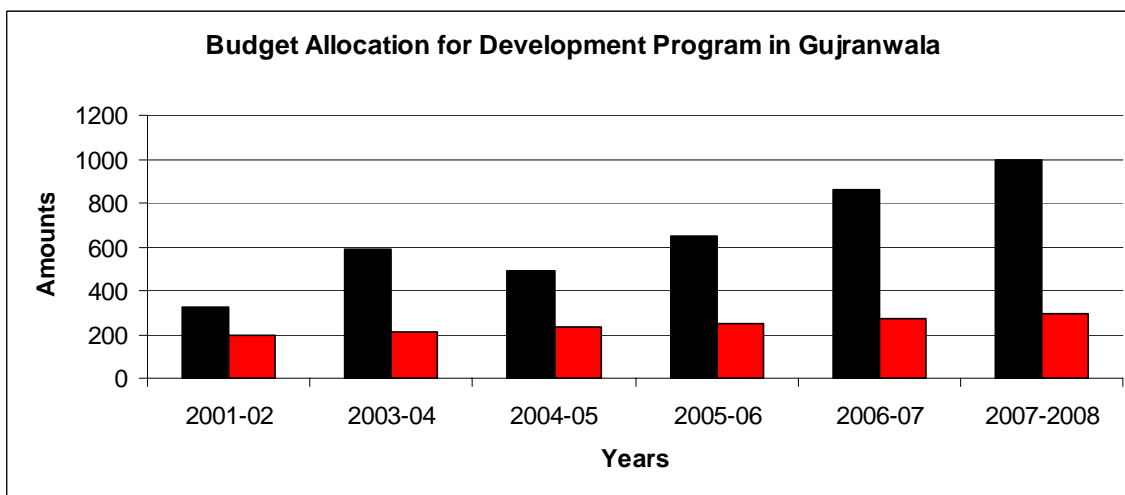


## **7.6. Budget Allocation For Development Program:**

The following are the details of budget allocation for the development programs in Gujranwala region.

(In Millions)

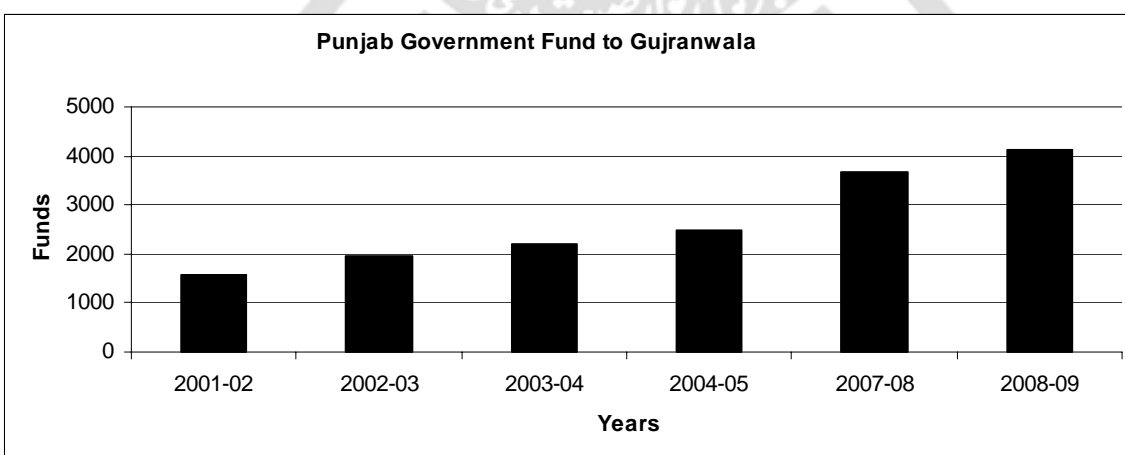
Years	Development Budget	Special Project
2001-2002	324.70	197.047
2003-2004	590.00	212.544
2004-2005	491.4321	231.582
2005-2006	651.147	251.06
2006-2007	862.769	272.176
2007-2008	993.303	295.068



## **7.7. Punjab Government Fund to Gujranwala:**

The following table and graph is showing the Punjab government fund to district Gujranwala.

Years	Fund	Increase in Fund (%)
2001-2002	1574.965	-
2002-2003	1962.0417	24.58
2003-2004	2,212.397	12.76
2004-2005	2,466.157	11
2007-2008	3661.932	48
2008-2009	4125.604	13

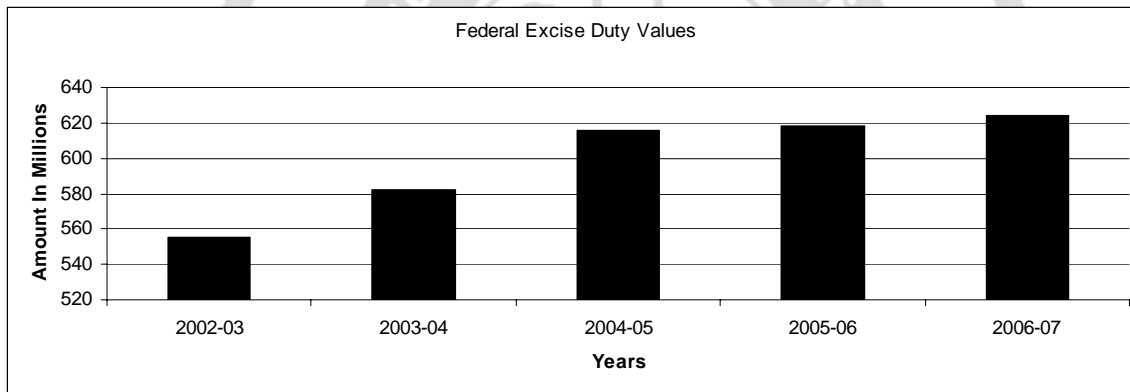


## 7.8. Federal Excise Duty From Gujranwala:

The following table is showing the details regarding collection of federal excise duty from Gujranwala region; in addition graph is also depicting the trend in more precise way.<sup>1718</sup>

(In Millions)

Years	Amount
2002-2003	555
2003-2004	582
2004-2005	616
2005-2006	618
2006-2007	624



## 8. Health Facilities:

There are several facilities are available in public as well as in private sector in Gujranwala, the details in both sectors are showed separately in the form of tabular diagrams.

### 8.1. Health Facilities in Public Sector:

In the public sector following are the details of health facilities available.<sup>19</sup>

<sup>17</sup> Annex III

<sup>18</sup> Fbr.gov.pk/year book/asp

<sup>19</sup> Population census Organization Statistics Division.

Description	No.	Capacity
Hospitals	14	1174
Dispensaries	46	84
Rural Health Centers	14	208
Basic Health Units	93	176
T.B Clinics	1	0
Sub Health Centers	35	-
M.C Health Centers	9	-
Nursing Training	1	-

## **8.2. Health Facilities in Private Sector:**

In the private sector following are the hospitals and clinics which are providing their services.

Serial No.	Description	Address
1	Haji Murad Trust Eye Hospital	Chan Da Qila Gujranwala
2	Sadique Sadiq Hospital	Sheikhupura Road
3	Al-Rai Hospital	Jinnah Road
4	Allam Iqbal Hospital	Atawa G.T Rod
5	Amman Hospital	G.T Road Gujranwala
6	Fazil Memorial Hospital	Munir Chowk Gujranwala
7	Gondal Medical Complex	Munir Chowk, Hospital Road
8	Iqbal Begum Welfare Hospital	Sheikhupura Road
9	Salamat Hospital	Block D, Satellite Town
10	Sh. Muhammad Siddique Welfare Hospital	Sialkot Road
11	Shifa Kidney & Dialysis Center	Hospital Road Munir Chowk
12	Sughran Bashir Trust Hospital	Jinnah Road
13	Chattah Hospital	Hospital Road Civil Lines
14	Chaudhry Hospital	Satellite Town
15	Jinnah Memorial Hospital	Model Town
16	Rafique Anwer Memorial Hospital	Jail Road
17	Model Family Hospital	Gondlanwala Road
18	Muhammad Ali Family Hospital	Sialkot Road
19	Majeed Medical Complex	Munir Chowk
20	Sharif Hospital	Hafizabad Road
21	Akram Medical Complex	Munir Chowk
22	Ashraf Hospital	48 D Satellite Town
23	Batool Eye Hospital	Baghbanur
24	Khawaja Hospital	G.T Road
25	Rathor Hospital	Farid Chowk



26	Rathor Eye Hospital	Chan Da Qila
27	Fatima Bashir Hospital	G.T Road Gakhar
28	Sofi Hospital	Nursery
29	Naiz Memorial Hospital	D.C.Road Gujranwaa
30	Hamayun Medical Complex	Commisioner Road
31	Mobeen Hospital	Zia ul Haq Road
32	Free Hospital	Ratta Road

## **9. Education Facilities:**

In the field of education both government and private sectors are contributing and the details of both sectors are elaborated with the help of tables.

### **9.1. Public Sector:**

The following are the details of different institutions serving in the field of education in public sector.<sup>20</sup>

#### **9.1.1. School & Colleges:**

Institution	Tot. Num	B	G	Total Enrol.	B	G	staff	B	G
Primary school	1500	737	763	181680	94251	87429	4963	2732	2231
Middle	273	115	158	98655	42314	56341	2982	1414	1568
Secondary	164			114			4335		
Higher Secondary School	167	98	69	139218	74166	65052	3706	2267	1439
Intermediate & Degree Coll.	35	17	18	36940	13878	23062	916	543	373
Madrassas	177			11			333		

#### **9.1.1.1. School & Colleges:**

- Government College Satellite Town. 9200277
- Government College for Girls Model Town. 9200267

<sup>20</sup> Punjab Development Statistics,2000 / Respective District Officer.

- Government College for Girls Niyayn Chowk. 219678
- Government College For Girls Satellite Town. 257389
- Government Inter College for Boys, Peoples Colony. 9230031
- Islamia College College Road. 221536
- Government Ata Muhammad School 1 -- 219628
- Government Ata Muhammad School 2 -- 219794
- Government Blind Institute Principal Block, Peoples Colony. 923006
- Government Comprehensive High School -- 9200260
- Government Deaf & Defective
- Hearing School 4 Z Block, Peoples Colony. 9230317
- Government Girls High School Sarfaraz Colony. 9230034
- Government Girls High School Satellite Town. 9200273
- Government Gulzar-e-Islam Girls School Satellite Town. 9200269
- Government High School Khiyali. 50527
- Government High School G.T. Road. 923002
- Government High School Dehlay. 9200259

- Government Iqbal High School G.T. Road. 9200268
- Government Middle School Nowshera Road. 212857
- Government Model School Y Block, People Colony. 9230021
- Government Public High School G.T Road. 9200265
- Government Tameer-e-Noo Muslim High School Ratta Road, Qasim Town. 9200270
- Government Tamir-e-Millat School Ratta Road. 80705
- Government Vocational Institute for Boys -- 9230035

### **9.1.2. Commercial & Vocational Institutions:**

Sr. No	Name & Address	Courses Offered	Duration of Course	Average No. of Students Enrolled (per session)
1	Govt Commercial Training Institute Nowshera Road Gujranwala	D.Com	2 Years	176
2	Govt. College of Commerce People's colony Gujranwala	D.Com B.Com	2 Year 2 Year	752
3	Govt. Institute of Technology Joor Ghakkhar Mandi, Gujranwala	Diploma of Associate Engineering in Electrical, Mechanical & Electronics	3 Year	150
4	Govt. Apprentices Training Centre. G.T Road Gujranwala	Trade Certificate	2 Year	80
5	Govt Technical Training Institute (Boys) Pasrur Road Gujranwala	Trade Certificate	2 Year	160

6	Govt Agriculture Machinery Training School G.T Road Gujranwala	Certificate	4-6 Months	50
7	Govt institute of Leather Technology G.T Road Gujranwala	Certificate Diploma	1 Year 3 years	15 164
8	Light Engineering Service Center	Certificate	2 Year	30
9	Dehi Mazdoor Training Center (PSIC) Pir Kot Gujranwala	Certificate	4-6 Years	50
10	Dehi Mazdoor training center (PSIC) Wahandoo Gujranwala	Certificate	4-6 Years	50
11	Govt Commercial Training Institute Kamoke	D.Com	2 Year	128
12	Dehi Mazdoor Training Centre (PSIC) Kamoke Gujranwala	Certificate	4-6 Months	50
13	Cutlery & Small Tool Industries Service Centre G.T Road Gujranwala	Certificate Courses in Machine Operator	2 Year	20
14	Govt Commercial Training Institute Wazirabad	D.Com	2 Year	99
15	Govt Commercial Training Institute Nowshera Virkan Gujranwala	D.Com	2 Year	86
16	Al-Falah Technical Training Centre	-	-	-
17	Punjab Technical College	-	-	-
18	Punjab Foundation Engineering School	-	-	-
19	Punjab Technical Training Centre	-	-	-

### 9.1.2.1. For Women:

S.NO	Description	Courses	Duration	No of Students
1	Govt Commercial Training Institute (W) Civil Line Gujranwala	D.Com	2 Year	62
2	Govt Vocational Institute (W) Civil Line Gujranwala	Diploma in Vocational Training	2 Year	83
3	Govt Vocational Institute (W) Wazirabad Gujranwala	Diploma in Vocational Training	2 Year	50

**R&D Cell**

Gujranwala Chamber of Commerce & Industry

31

4	Govt Vocational Institute (W) Nowshera Virkan Gujranwala	Diploma in Vocational Training	2 Year	50
---	--	--------------------------------	--------	----

## **9.2. Private Sector:**

The private sector also made great contribution towards educational sector in the city of Gujranwala. There is great contribution in the form of different colleges and universities as well.

S.No	Description	Location
1	Gujranwala Institute of Future Technology (GIFT)	Opp Board of Intermediate Education Gujranwala
2	Rachna College of Engineering & Technology	Jorra Sayan Gujranwala
3	Pakistan Institute of Management Science & Technology (PIMSAT)	Opp Incom Tax office Gulshan Colony G.T Road Gujranwala
4	Preston University	Opp Incom Tax office Gulshan Colony Gujranwala
5	Punjab College of Commerce	29-A Satellite Town Gujranwala
6	National College of Commerce	23-A Satellite Town Gujranwala
7	Shiblee College of Commerce	37-A Satellite Town Gujranwala
8	Jinnah Science College	Satellite Town
9	National Science College	Satellite Town Gujranwala
10	Mohammad Ali Jinnah Law College	Model Town Gujranwala
11	Amerch Computer College	Sialkote Gate, Amer Centre Gujranwala
12	Aptech	Sialkot Road Gujranwala
13	Millat Science College	Baghban pura, Gujranwala
14	Asian College of Commerce & Computer Sciences	Al-Hamrah Building Gujranwala
15	Calyx Computer College	Civil Line Munir Chowk Gujranwala
16	City Solution	Ghakhhar Mandi G.T Road Gujranwala
17	Faran Institute of Technology	Khiali Bypass Gujranwala
18	Future Vision School & Computer College	Allama Iqbal Road Gujranwala
19	Gujranwala College of Commerce	Satellite Town Gujranwala
20	Gujranwala Scholar Academy	Sialkot Road Gujranwala
21	Nicon College of Computer Sciences	D.C Road Gujranwala

22	Petroman Computer College	Munir Chowk Gujranwala
23	Punjab Institute of Computer Sciences	First Floor, F Block Trust Plaza Gujranwala
24	Renaissance Post Graduate College	Satellite Town Gujranwala
25	Soft Solution Computer College	Opp Jinnah Stadium Gujranwala
26	South Eastern College	Main Sheikhupura Road Gujranwala
27	Super Computer College	Nayian Chowk Gujranwala
28	Technocrates Computer College	College Road Gujranwala
29	The Nation College	Sangam Cinema Road Model Town Gujranwala
30	Center In Management Sciences	Sangam Cinema Road Model Town Gujranwala
31	Student Computer Science College	Trust Plaza Gujranwala
32	National Computer College	Munir Chowk Gujranwala
33	College of Textile Technology	Khan Plaza G.T Road Gujranwala
34	Gujranwala Institute of Tourism & Hotel Management	Trust Plaza Gujranwala
35	Army Public College	Gujranwala Cantt
36	Commerce College	Sheikhupura Road
37	East College Of Commerce	Satellite Town
38	Federal Science College	Satellite Town
39	Federal Science College	Wapda Town
40	FG Degree College	Gujranwala Cantt
41	JUS Science College	Satellite Town
42	National College of Commerce	Satellite Town
43	Pakistan Cadet College	Nigar Phatak
44	Sartaj College	Satellite Town

### **9.2.1. Schools in Private Sector:**

The following is the list showing the names, addresses and phone numbers of the schools in the private sector.

- Abbasia English School 4-Muslim Road, Bakhtewala. 217810
- A.D. Model High School Hafiz Abad Road. 219636
- A.D. Muslim Pilot High School 10 E, Satellite Town. --

- Air Defence Janbaz Government High School -- 9230024
- Al Hafiz Public Model High School Jandialabaghwala. 200182
- Al-Haramain Public School Lohianwala. 253367
- Ali International School Sialkot Road. 250791
- Ali-Garh English High School 339 C, Satellite Town. 257107
- Almashriq Public School Nowshera Road. 212530
- Al-Feroze Public High School Opp. Grid Station, Pasroor Road, Jandiala Bahhwala. 200042
- Al-Noor Flower School Nomania Road. 212372
- Al-Rahman Ideal High School Mohalla Faisalabad. 257709
- American International School 21-A, Satellite Town. 82761
- Army Public School Gujranwala Cantt. 69857
- Asas National School Shahrah Quaid-e-Azam, Cantt. 261650
- Asim Model School Pondanwala. 243965
- Azam International School Alipur Chattha Dist. Gujranwala. --
- Azeem Academy Gondlanwala Road. 253573
- Azeez High School Sialkot Road. 83498
- Aziz Educational Foundation C.M.Z.#34, Peoples Colony. 53144
- Baba-e-Islam Model School Bakhtaywala. 220428
- Beacon House Public School -- 43677
- Beacon House Public School
- Civil Line Branch. 80958

- Best School Systems 39/A Satellite Town. 259839, 251968
- Bibi & Baba School Gill Road, Civil Lines. 252133
- Bright Way Metric School Chowk Niain. 237581
- Bright Way Public High School Nowshera Road. 215845
- Cantt. Cadet High School Mohalan Salamatpura, Rahwali, Cantt. 296849
- Cathedral School Small Civil Line. 258079
- Christian High School -- 266753
- City Public Model School 85-Civil Lines, Court Road. 259712
- Civil Pilot School Model Town. 211607
- Civil Pilot Secondary School Model Town. 299873
- Computer Age Public School Near Sheesh Mahal Marri. Hall, Model Town. 84996
- Crescent Public High School Gill Road. 256631
- Daizy Nursery Secondry School Near Ghanta Ghar. 218384
- Dastager Ideal School Satellite Town. 41663
- District Management Society -- 9200257
- Eraser High School -- 272792
- Eraser High School Wahdat Colony Branch. 250341
- F. C. Islamia High School Gondalanwala Road. 9200266
- F.D. Islamia School for Boys -- 219625
- F.D. Islamia School for Girls -- 221558
- F.D. Model High School Model Town. 80556



- Faisal Memorial Primary School Bazar Syed Nagri. 212095
- Faiz Ideal School Islam Pura. 211065
- Falcon High School Satellite Town. 251575
- Fiaz Ideal School Mehar Noor Bawa. 220313
- Girls High School 1 -- 217377
- Gold Star Nursery School Gill Road. 40084
- Golden Victory School Near Fattomand Road. 80667
- Gosha-e-Adab English School Sialkot Road. 43766
- Haji Muhammad Ideal School Gill Road. 250616
- Haroon International School D.C. Road. 42989
- Haven School System Opp. Police Station Giladedar Singh. 710408
- Iqra Muslim Model School Ratta Road. 253765
- Irshad Islamic Model School Behind Shama Cinema. 42219
- Jaame-ul-Banat School Model Town. 263298
- Jadeed Dastgeer Ideal School 30 D.C. Road. 257106
- Jawad Public School Purani Sabzi Mandi. 210086
- Jinnah Academy English School Zahid Colony. 251711
- Jinnah International School Sialkot Road. 258003
- Jinnah Memorial High School -- 219027
- Junior Cadet School Jail Road, Satellite Town. 41898
- Kashmir Academy High School Pondanwala. 50361
- Khokhar Ideal School Mubarak Colony. 217905

- Landmark School System Sialkot Road. 80001
- Leather Technical Institute G.T. Road. 9230058
- M.S. High School -- 257728
- Madarsat-ul-Bannat -- 219354
- Madrasa Jamia Anwar-ul-Quran Small Civil Line. 256019
- Madrasa Nusrat-ul-Uloom Ghanta Ghar. 218530
- Manchester Grammer Public School D.C. Road. 256944
- Mehboob Alam High School -- 219626
- Mehran Public School Civil Line. 44916
- Middle School Gill Road. 257127
- Millat High School 29/D, Satellite Town. 80439
- Millat Ideal High School Baghbanpura. 232097
- Millat System of School Satellite Town. 53823
- Minhaj Public Model High School Nowshera Road. 220910
- Modern Ali Garh English School Satellite Town. 255757
- Muslim Modern School -- 255886
- My School Gulshan Colony, G.T. Road. 291307
- Najeeb Memorial Girls School Near Civil Line Police Station.  
9200280
- National Children English School 14-Wahdat Colony. 550514
- National Foundation School Satellite Town. 257591
- Nazir Model School Sultanpura. 255925

- Oxford Public School 1-A, Satellite Town. 252486
- Pak Kuwait English School NoorPura, Sialkot Road. 200986
- Pakistan Foundation Model School Satellite Town. 251769
- Pakistan Public Foundation School Islamia College Road. 218327
- Pakistan Public School -- 266754
- Quaid Azam Cadet High School Jinnah Road. 256871
- Quaid-e-Azam Divisional Public School Opp. Gulshan-e-Iqbal Park, G.T. Road. 253628
- Queens Garden High School Gondlanwala Road. 221564
- Qurtuba Model High School Near Sheesh Mahal Marriage Hall. 254381
- R.B. Model School Chah Chohanwala. 211409
- Rajput Public High School Alipur Chowk. 254295
- Rajput Standard School 27 Darussalam. 211731
- Ready and Way English High School Qazafi Road. 217461
- Right Angle Public School 12-New Civil Line. 649461
- Rose Marry School Model Town. 216942
- ST. Deny's High School 1-A/7, Satellite Town. 259196
- ST. Joseph's English School -- 42669
- ST. Joseph's High School Satellite Town. 254034
- ST. Joseph's Urdu School -- 259934
- ST. Marry's High School Session Court Road. 40906
- ST. Patrick's High School Sialkot Road ,KhokharKee. 43728

- ST. Paul's High School Jalil Town, Near Lahore Bypass. 270066
- ST. Peter's English High School Sialkot Road. 255999
- ST. Dear English School Satellite Town. 259196
- Satlaj Model High School Rashid Colony. 270222
- Science Foundation High School Civil Line. 259276
- Shaheen Ideal School Bhutta Plaza. 238136
- Shaheen Standard School Allama Iqbal Town. 253849
- Sir Syed Divisional Public School Nowshera Road. 220910
- Special Education Centre -- 254168
- Syed Girls High School Sialkot Road. 9200264
- Tameer-e-Noo -- 255999
- Tamir-e-Millat Academy Main Bazar, Khokharki. 44234
- Universal Public School Chowk Popular Nursery. 253658
- VanGuard School Systems 60-A, Satellite Town. 257966
- Witching Kids Montessori 30-E, Satellite Town. 253443
- Worker Welfare Girls School Y Block, Opp. Telephone Exchange, Peoples Colony. 9230020
- Zaheen Academy Rahwali, Gujranwala Cantt. --
- Z. B. English School College Road. 220954

### **9.2.2. Homeopathic Colleges:**

There are 6 homeopathic colleges imparting education in the district 3 colleges in Gujranwala 2 in Wazirabad and 1 in Kamoki.

## 10. Communication Network:

The district Gujranwala has very vast communication network in the form of roads, railway lines and telephonic facilities.

### 10.1. Roads Network:

The district is linked with Sialkot, Gujrat, Shehikhupura, Narowal, Hafizabad and Mandi Bahauddin Districts through metal led roads. The Grand Trunk Road enters the districts from

Lahore side at Sadhoke and goes up to Wazirabad. The other roads that serves the District are:

- Wazirabad → Sialkot Road
- Samberial → Gujranwala Road
- Gujranwala → Sheikhupura Road
- Rasulnagar → Alipur Chattah Road
- Gujranwala → Nowshera Virkan Road
- Eminabad → Kali (Via Wandho) Road
- Sadhoke → Mianwali Bangla Road
- Kamonke → Nowshehra Virkan Road
- Gujranwala → Hafizabad Road
- Gujranwala → Pasroor Road
- Eminabad → Sialkot( Via Dharmkot) Road

(Kilometers)<sup>21</sup>

Total	National Highway	Provincial Roads	Farm to Market	Sugar Cess	District Council
2262.24	69.52	422.58	1454.28	16.66	253.7

<sup>21</sup> <http://www.pndpunjab.gov.pk/page.asp?id=65/development> statistics 2008.

S.No	Road Name	Agency	Location
1	Jinnah Road	GDA under Khushal Pakistan	Hafiz Chowk to Hayat Alam Chowk
2	Rail Bazar Road	MCG	Rail Bazar
3	Pasroor Road (half)	MCG	Peoples Colony
4	Pasroor Road (half)	Highway department	Peoples Colony
5	Satellite Town Road	MCG	Satellite Town
6	Model Town Road	MCG	Model Town
7	Commisioner Road	MCG	Commisioner office
8	DC Road	MCG	DC residence
9	Allama Iqbal Road	MCG	
10	College Road	MCG	Gronank Pura
11	Peoples Colony Road	Tehsil Council	Peoples Colony
12	Gill Road	Tehsil Council	Opp to sui gas road
13	Circuit Road	Tehsil Council	
14	Hafizabad Road	Highway Department	Toward Hafizabad
15	Sialkot Road	Highway Department	Toward Sialkot
16	Sheikhupura Road	Highway Department	Toward Sheikhupura
17	Gondlanwala Road	Highway Department	Gondlanwala bus stand
18	G.T Road	National Highway Authority	Around the city

## **10.2. Rail Network:**

The main Peshawar –Karachi Track passes through Gujranwala district. The district embraces the stations starting from Lahore side are Sadhoke, Kamonke, Eminabad, Therisansi, Gujranwala city, Gujranwala, Gujranwala Cantt, Ghakhar, Dhujkal, Wazirabad Junction, Sodhra-Kopra and Gukamatter. Two branches lines passer through the district from Wazirabad junction to Sangla Hill junction and from Wazirabad junction to Sialkot Junction.

## **10.3. Telephone Network:**

There are 59 telephones exchanges operating in the district (ranging in capacity from 400 lines to 150000 lines). Cellular phone services are available in

the district. The companies serving in cellular network are Mobilink, Ufone, Warid, Telenor, Zong, Instapone, while in wireless network companies are Wateen telecom, Ptlcl V wire less.

## **11. Water Supply & Irrigation Facilities:**

The facilities of water supply and water irrigation is demonstrated in the following order.

### **11.1. Sub Soil Water:**

The sub-soil water in the district is generally for industrial utilization Except in some areas where under ground water needs pre- treatment for industrial consumption. Drinking water facility is available for 30% of the total population of the city.

### **11.2. Under Supervision of Wasa:**

Services	Existing	More Required	In Process	Total	Total Length
Sewerage	350 KM	-	-	350KM	293 KM
Water Supply	372 KM	-	-	372KM	172 KM
Drain	64 KM	-	-	64KM	64 KM
Tube Well	45 Nos	120	45 Nos	210Nos	45 Nos

### **11.3. Disposal Facilities:**

	# of Disposal works	Discharged in cusec	Discharged un (14hours)	MGD
Exiting	24	184	72.36	
Addition	16	37 <sup>22</sup>	27.00	
<b>Total</b>	<b>40</b>	<b>221</b>	<b>99.36</b>	

#### **Pumping Capacity increased by WASA**

**Disposal Works** 88.45 MGD to 115.45 MGD against 195 MGD required.

**Water Works** 26.14 MGD to 29.29 MGD against 105 MGD required<sup>23</sup>.

<sup>22</sup> Punjab Economic Report 2007-08.

Description	Deficit	
Target Population	1.509 M	-
Served in Water Supply	0.42252 M	1.08648
Served in Sewerage	0.87522	0.63378

### Zone-I

Water Works	Disposal Works
<b>Dc Road</b>	<b>Peoples Colony</b>
Hamilton Road	Ferooz Wala Road
Fareed Town	PMG GT Road
Chaman Shah	Ittefaq Colony
Camp 4	
Chaman Shah Tankey	
Satellite Town Tankey	
Satellite Town B Block Tan key	
Haidary Road	
Race Course Road	
Liaqat Bhag Tankey	
Peoples Colony Tankey	

### Zone-II

Water Works	Disposal Works
<b>Shehranwala Bhag Tankey</b>	<b>Khyali</b>
Nowshera Road	Nowshera Road
Shiekhupura Morr	Nowshera Sansi
Niain Chowk	Sarfraz Colony
Jannat BB Park	Kashmir Colony
Khayali Sahapur Tankey	
Kangni Wala	
Abadi Meer Muzafar	

### Zone-III<sup>24</sup>

Water Works	Disposal Works
<b>Munji Ground</b>	<b>Rajcot</b>
Gharjakh	Samanabad

<sup>23</sup> Director Engineering, Wasa.

<sup>24</sup> Director Engineering, Wasa.



Dhulay Chouk	Garjakh
Model Town A Block Tankey	Alam Chouk 1
Public Health Model Town	Alam Chouk 2
Small State	Mughal Pura
Ladies Park Model Town	Zahid Colony
Changur Abadi	
Rehman Pura	

## **12. Housing Colonies:**

In this sector government and private sectors made their contribution but currently private sector is contributing instead of government sector, the historical details of both sectors are given below.

<b>In Government Sector</b>	<b>In Private Sector</b>
Satellite Town	WAPDA Town
Model Town	Muhafiz Town
D-Type colony Chaman Shah Road (for Kashmiri Muhajreen)	D.C. Colony Phase I
Peoples Colony	D.C. Colony Phase II
	Professor Colony
	Shalimar Housing Scheme
	Garden Town
	Professor Colony Aroop
	Allama Iqbal Town
	Shadman Colony
	Sarfraz Colony
	Gulshan Colony
	Ehtesham Colony
	Gulzar Colony
	Saleem Colony
	Rana Town
	Hassan Town
	Jalil Town
	Johar Town
	Prime City
	Gulberg City
	Officers Colony
	G Magnolia
	Johar City

## **13. Hotels & Restaurants:**

There are so many hotels and restaurants are serving in the Gujranwala as the people of the city are very found of food so this business in the city is growing with very vast speed.

Sr No.	Description	Address
1	Shelton Hotel	Opp- Gulshan-e-Iqbal Park near Grid station, G.T Road Gujranwala
2	Royal Garden (2 Star)	Opp Board of Intermediate and Secondary Education Gujranwala
3	Lepari Hotel	Khawaja Plaza G.T Road Gujranwala
4	Lord's Hotel	Zia-ul-Haq Road Gujranwala
5	V.I.P Hotel	Near Trust Plaza G.T.Road Gujranwala
6	Dream Hotel	Aslam Plaza G.T Road Gujranwala
7	Granton Hotel	Near Trust Plaza Gujranwala
8	Bismillah Hotel	Near Nigar Phatak Gujranwala
9	Al-Ahmed Hotel	G.T Road Gujranwala
10	Al-Masoom Hotel	More Eminabad Gujranwala
11	Al-Rehmat Hotel	Alam Chowl Bypass Road Gujranwala
12	China Town Restaurant	Peoples Colony Gujranwala
13	China Village Restaurant	Liberty Food Street Gujranwala
14	Chopal Restaurant	Liberty Food Street Gujranwala
15	Dutch Restaurant	Liberty Food Street Gujranwala
16	Picking Chinese Restaurant	386-A Model Town Gujranwala
17	City Top Hotel	Near Din Plaza G.T Road Gujranwala
18	Marian Hotel	GT Road Chan da Qila
19	Faraz Restaurant	Satellite Town
20	Salwa Restaurant	GT Road Chan da Qila
21	Family Restaurant	GT Road Chan da Qila
22	Tacco bell	Peoples colony
23	Macky	Satellite Town
24	Madni Restaurant	GT Road Kamokey

## **14. Fast Food & Bar B.Q:**

Besides hotels and restaurants there is large number of fast food and bar b.q point that are providing their services as their names are shown in the table below.

Serial No	Description	Address
1	Allah Rakha Tikka Shop	G.T Road Sialkoti Gate Gujranwala
2	Allah Rakha Tikka Shop	G.T Road Chan Da Qilla Gujranwala
3	Bismillah Tikka Shop	G.T Road Chan Da Qilla Gujranwala
4	Al mairaj Pizza	Model Town
5	Bismillah Tikka Shop	G.T Road Sialkoti Gate Gujranwala
6	Baba Restaurant	Sialkoti Gate Gujranwala
7	Hafiz Foods	Peoples Colony Gujranwala
8	Dhaka Charge House	Hafizabad Road Gujranwala
9	Super Smatoo Tikka Shop	Model Town Gujranwala
10	Shehbaz Tikka Shop	Thanewala Bazar Gujranwala
11	Shehbaz Tikka Shop	Chan Da Qilla Gujranwala
12	Super Charge House	Khaili Gate Gujranwala
13	Sharif Charge House	Ghanta Ghar Gujranwala
14	Fry Master Fast Food	Liberty Market Gujranwala
15	Gujranwala Broast	34-G.T Road Gujrnawala
16	King Broast	Liberty Food Street Gujranwala
17	Tazooq	Opp District Court Gujranwala
18	Khawaja Burger Point	Satellite Town Gujranwala
19	Macky Burger Point	Model Town Gujranwala
20	Jaddah Bergur	Peoples colony
21	Riaz Burger Ponit	Model Town Gujranwala
22	Meer Best Bite	Model Town Gujranwala

## **15. Shopping Malls:**

There are large numbers of shopping malls in the city of Gujranwala and the detail of these shopping malls is elaborated with the help of following table.

Name	Locality
Al-Hassan Department Store	Satellite Town Gujranwala
Best Brands	1- Jinnah Stadium Gujranwala
Bismillah Gift Centre	Daar Market Rahwali

Fairy Collection	Main Market Satellite Town Gujranwala
Khawaja Centre	Satellite Gujranwala
Meer Shopping Centre	Model Town Gujranwala
Modern Shopping Centre	Gali Choriyan Wali Gujranwala
Mian Khalid Super Store	Chan Da Qila
Nagina Shopping Centre	Main Bazar Ghakhar
Picking Shopping Centre	Picking Plaza Model Town Gujranwala
Prince Gift Centre	Asghar Ali Road
Pearl Shopping Centre	Model Town Main Market Gujranwala
Pace	GT Road, Gujranwala
Rathore Super Store	Satellite Town Gujranwala
Shopping Centre	Sialkot Road Gakkar
Shopping Centre	Satellite Town Gujranwala
Sharja Shopping Centre	Sialkot Road Gujranwala
Shahbaz Store	Satellite Town Gujranwala
Shop & Save	Satellite Town Gujranwala
Variety Palace	Main Market Model Town Gujranwala

## **16. Sports Events:**

The people of the Gujranwala are also very fond of sports and remain involved in different kinds of sports. The sports which are played in the district are Football, Hockey, Gymnastics, Judo, Karate, Weight lifting, Shooting ball, Cricket, Badminton, Athletics, Baseball, Softball, Table Tennis, Kabaddi, Wrestling, Basketball. The events that are conducted under the supervision of district sports officer are inter Tehsil Tournaments. The educational institutions and different departments also conduct the events. Special Tournaments are also conducted on national days like 14 August 6 September 25 December 23 March.

## **17. Festivals:**

The people of the district take pleasure in and celebrate religious and the home-grown festivals with heart and soul. The main festivals celebrated in the district are Eid-ul-Fitar, Eid-ul-Azha, Eid Milad-un-Nabi, Basant Mela, and Basakhi Mela.

## **18. Industrial Exhibition:**

Industrial Exhibition is held every year by Gujranwala Chamber of Commerce & Industries that had made a enormous role in the enhancement of the exports of the district, which is an invaluable gift to the national development of the country. The executive of the G.C.C.I has left no stone unturned in the advancement and the social uplift of the people and in the way out of the troubles of the business class.

## **19. Health Care Gyms:**

There are approximately 250 male health care gyms and round about 80 female gyms.

## **20. Swimming Pools:**

Swimming pools in the district are very few for the public use though people have their private swimming pools that are also in small number. The swimming pools in the public use are, officers club. Golf club. Peoples use to swim in the canals in the summer season.

## **21. Recreational Clubs:**

In Gujranwala there are officers club and lawyers club for officers and lawyers respectively. For women there is ladies club and for children there are recreational points at different parks like Gulshan Iqbal park, Model Town Park, Family Park. The youth of district enjoys there recreations at their meeting points because have not any recreational club.

## **22. Parks:**

Parks providing a source of amusement for the people are Jinnah Park, Company Bagh, the Muncipile Park, Bagh-e-Jinnah, Gulshan-e –Iqbal. Liaqat

Park, Ladies park Model Town park, Jannat bibi park, 4 parks, Children family park.

## **23. Play Grounds:**

There is one cricket stadium (Jinnah Stadium) and one Mini Sports Complex besides these are playgrounds in the colleges and school.

## **24. Transport:**

Number of registered vehicles up to 2007 are 247029. In this sector, different companies are starting transport facility in form of city tour buss service which is currently serving the public at large scale in gujranwala.<sup>25</sup>

Total	Car	Bik	Truck	Van	Bus	Taxi	Riksha	Tract	Oth
247029	19599	193688	1204	2524	1510	212	3168	24948	176

## **25. Charitable Institutions:**

There are 99 Non Government Organizations working in Gujranwala and 29 are working in Wazirabad and 23 in Tehsil Kamoki for the attainment of their objective. The institutions like Haji Murad Trust Eye Hospital, Saddique Sadiq Hospital, Jinnah Memorial Hospital, Faisal Shaheed Memorial Hospital are serving peoples without any financial advantages.

## **26. Cinema & Theatres:**

The most important recreational points for the people of the district are cinemas and theaters providing the services for the people. The famous cinemas and the

<sup>25</sup> <http://www.pndpunjab.gov.pk/page.asp?id=65/development> statistics 2008.

theaters are Nigar, Regent, Crown, Kashmir Mahal, Prince, Gulstan, Khan Mahal, Faisal, Zinco, Kiran, Capri, Sangam, Rax, Raxy, Sangeet,

The theaters in the district are , Punjab theater, Anmol theater, Geo theater, Raxy , Shabastan, Balawal, Kashmir Mahal, Galaxy, Since the Dish & Cable System has made much development and providing more cheaper and comfortable in house entertainment to the people, these cinemas and theaters have to bring some radical changes in their facilities.

## **27. Banks:**

The banks functioning in the district are Allied Bank, Habib Bank, Muslim Commercial Bank, National Bank. Union Bank, The Bank of Punjab, The First Women Bank, Industrial Development Bank, Askari Bank, PICIC Bank, Indus Bank, Metropolitan Bank, Platinum Commercial Bank, Prime Bank, Saudi Pak Commercial Bank, Soneri Bank, Bank Al-Falah, Kasb Bank, Bolan Bank, Zaraie Traqiati Bank, ABN-Amro, Standard Chartered bank, Meezan bank, Royal Bank of Scotland, Dubai Islamic Bank, Al baraka, Bank Islami, Bank Al-habib, Nib Bank, Faysal Bank, My Bank.

## **28. Conclusion:**

The analysis of this report depicts very rapid growth in all sectors in city of Gujranwala whether it is industry, agriculture, live stock, imports & Exports etc and on the side of tax collections under different heads there is also great contribution and government generate more revenues from years in form of different kinds of taxes while If we take view of historical development of infrastructure and basic facilities, that gives alarming sign as there is very slow progress in this regard due to which many problems are arising. After analysis of all of the facts it is concluded that city has very great potential for development in all sectors and is growing as well but there is high need of government attention

towards development of basic infrastructure and to make available basic requirements necessary to continue the development process.





## **29. Bibliography:**

In order to accomplish the research report following departments was visited for collection of necessary data required;

- Agriculture Department
- Crop Reporting Services
- Excise and Taxation Department
- WASA
- Gujranwala Development Authority
- D C O Office
- Federal Excise and Sales Tax Office
- District Planning and Development Department
- District Finance Department